

- Existing A66
- Order Limits
- Indicative Site Clearance Area
- Study Area 250m
- Phase 1 Habitat Point**
- Broadleaved Parkland/Scattered Trees
- Coniferous Parkland/Scattered Trees
- Scrub - Scattered
- Terrestrial Invertebrate Transects
- Phase 1 Habitat Linear**
- Dry Ditch
- Wall
- Fence
- Species-poor Hedge and Trees
- Species-rich Hedge and Trees
- Species-poor Defunct Hedge
- Species-rich Defunct Hedge
- Species-poor Hedge
- Species-rich Hedge
- Running Water
- Mixed Parkland/Scattered Trees
- Broadleaved Parkland/Scattered Trees
- Coniferous Parkland/Scattered Trees
- Scrub - Scattered
- Phase 1 Habitat Polygon**
- Broadleaved Semi-natural Woodland
- Broadleaved Plantation Woodland
- Coniferous Semi-natural Woodland
- Coniferous Plantation Woodland
- Mixed Semi-natural Woodland
- Mixed Plantation Woodland
- Dense/Continuous Scrub
- Scattered Scrub
- Broadleaved Parkland/Scattered Trees
- Coniferous Parkland/Scattered Trees
- Mixed Parkland/Scattered Trees
- Broadleaved Recently-felled Woodland
- Coniferous Recently-felled Woodland
- Mixed Recently-felled Woodland
- Semi-improved Acid Grassland
- Unimproved Neutral Grassland
- Semi-improved Neutral Grassland
- Improved Grassland
- Marshy Grassland
- Coniferous Grassland
- Poor Semi-improved Grassland
- Continuous Bracken
- Tall Ruderal
- Non-ruderal
- Basic Dry Dwarf Shrub Heath
- Wet Dwarf Shrub Heath
- Basic Flush
- Swamp
- Inundation Vegetation
- Other Exposure - Acid/neutral
- Standing Water
- Spoil
- Arable
- Amenity Grassland
- Ephemeral/Short Perennial
- Introduced Shrub
- Caravan Site
- Buildings
- Bare Ground
- Other Habitat



national highways 3 Piccadilly Place Manchester M1 3BN

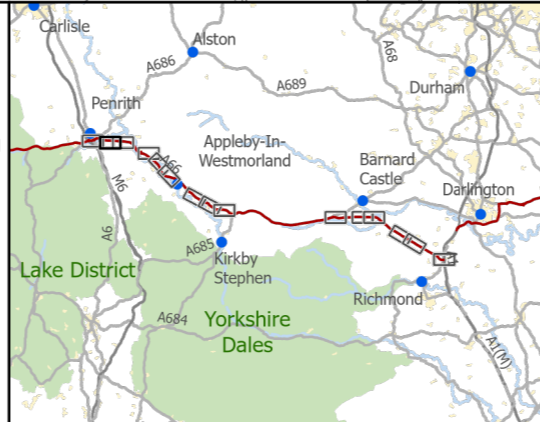
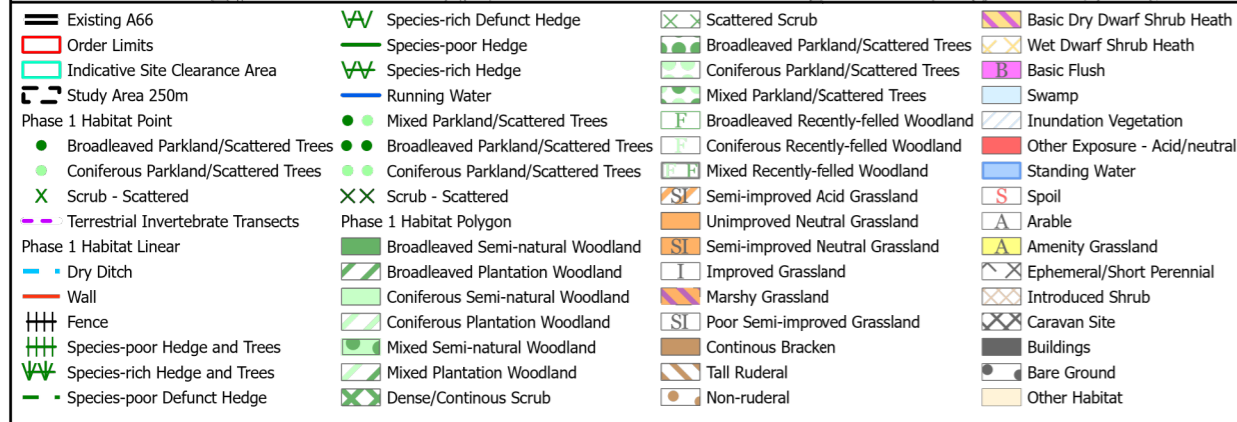
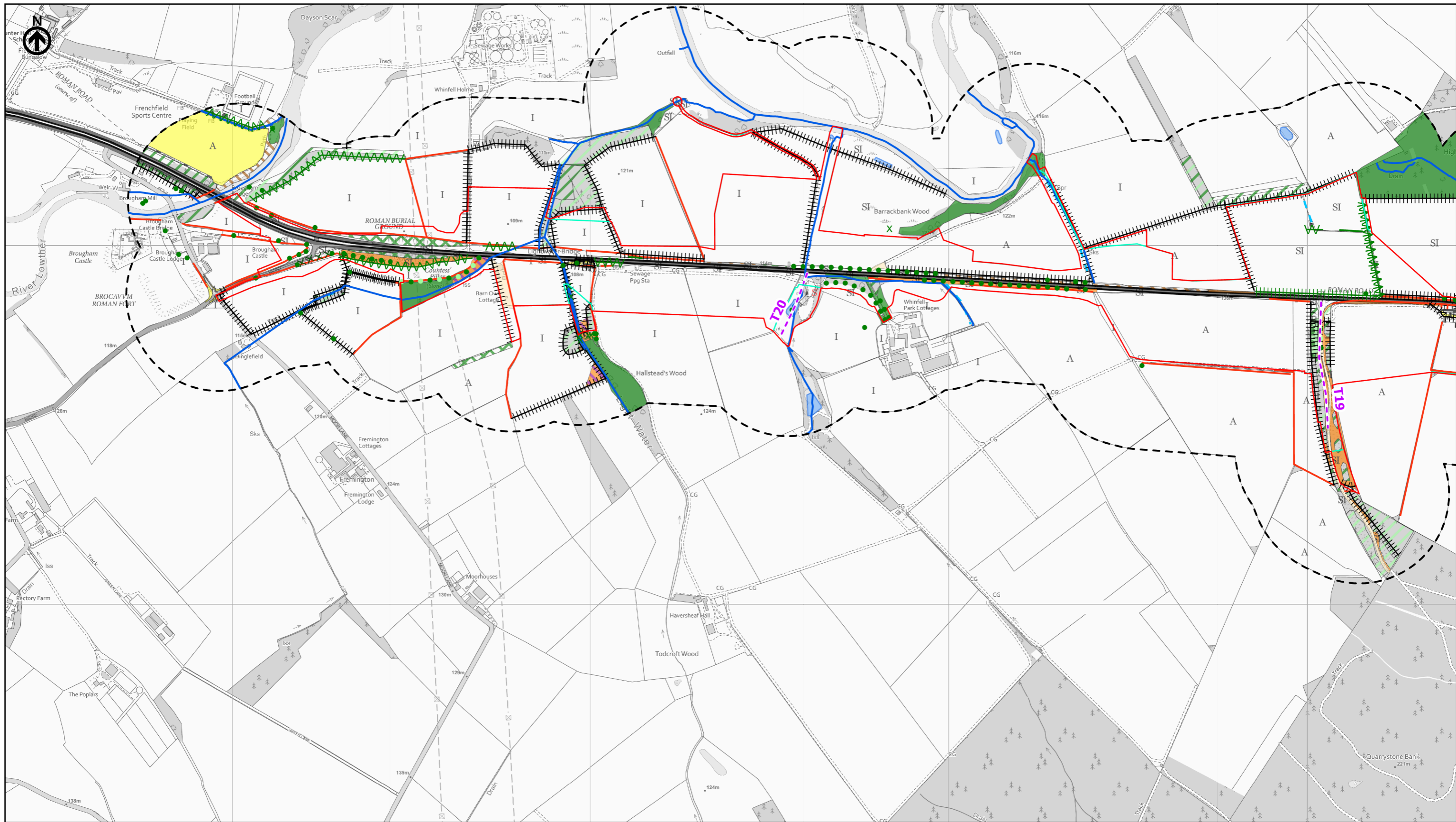
P02	First Issue				
	KBIG	LHAN	TCLE	AMIT	KWHA
	28/03/22	06/04/22	06/04/22	06/04/22	12/04/22
Revision	Created	Checked	Reviewed	Approved	Authorised

Scale @ A3: 1:10,000 | Project Ref No HE565627 | Stage: Stage 3

© Crown copyright and database rights (2022). All rights reserved. OS 100030649. Contains public sector information licensed under the Open Government Licence v3.0.

Project Name A66 Northern Trans-Pennine Project			
Map Title Figure 6.3			
Phase 1 Habitat & Terrestrial Invertebrate Survey Scheme: 0102, M6 Junction 40 to Kemplay Bank			
Sheet 1 of 15			
Map Number Project	Originator	Volume	
HE565627	AMY	EBD	
S00	MP	LB	003411
Location	Type	Role	Number
S4	FIT FOR STAGE APPROVAL		P02

This Environmental Statement Figure meets the requirements of Regulation 5(2)(1)(ii) of the Infrastructure Planning (Applications: Prescribed Forms and Procedure Regulations) 2009.



national highways 3 Piccadilly Place Manchester M1 3BN

P02	First Issue				
	KBIG	LHAN	TCLE	AMIT	KWHA
	28/03/22	06/04/22	06/04/22	06/04/22	12/04/22
Revision	Created	Checked	Reviewed	Approved	Authorised

Scale @ A3: 1:10,000 | Project Ref No HE565627 | Stage: Stage 3

© Crown copyright and database rights (2022). All rights reserved. OS 100030649. Contains public sector information licensed under the Open Government Licence v3.0.

Project Name
A66 Northern Trans-Pennine Project

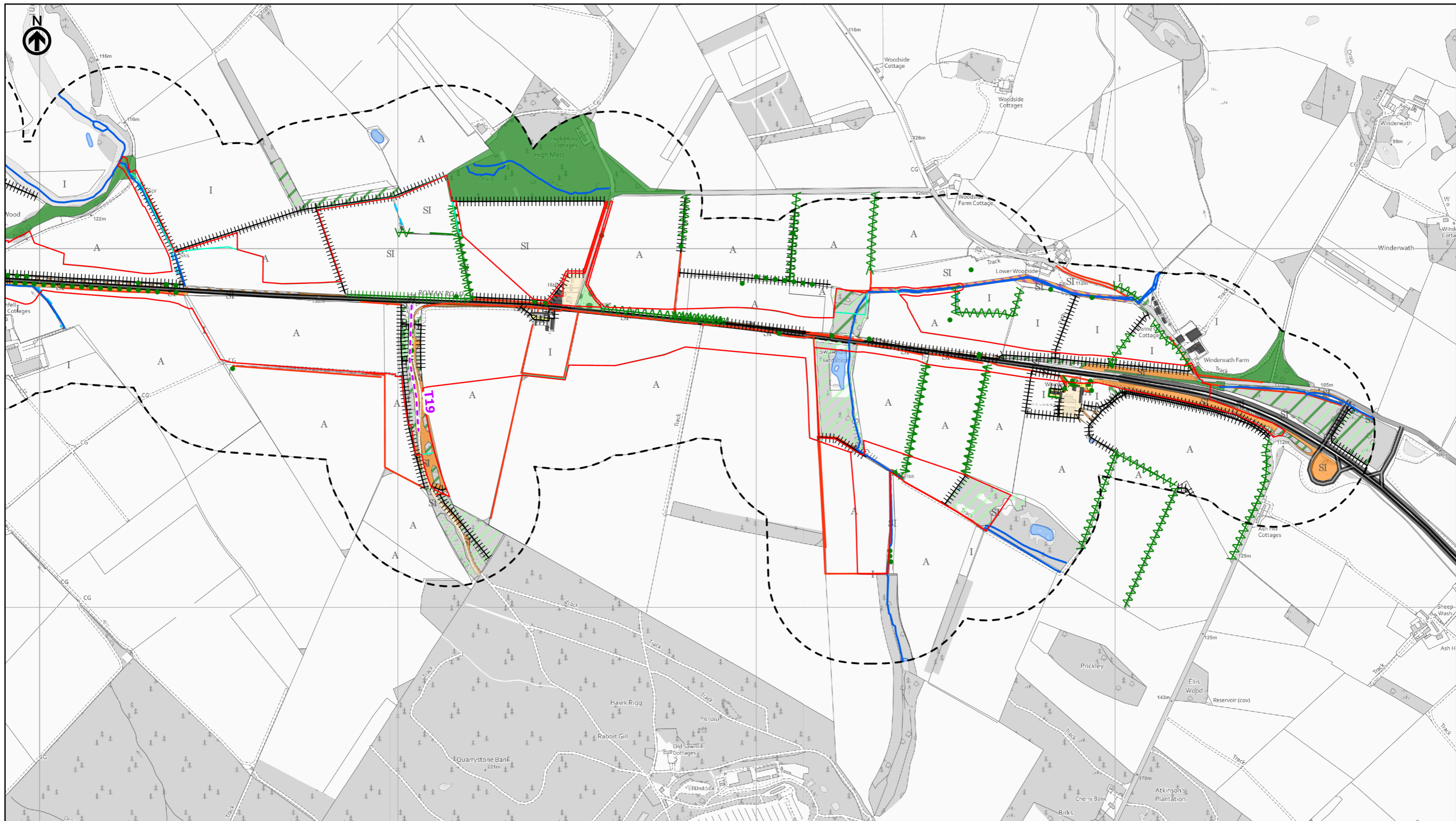
Map Title
Figure 6.3

Phase 1 Habitat & Terrestrial Invertebrate Survey Scheme: 03, Penrith to Temple Sowerby

Sheet 2 of 15

Map Number	Project	Originator	Volume
HE565627	-	AMY	-
S00	-	MP - LB -	003412
Location	Type	Role	Number
S4	FIT FOR STAGE APPROVAL		P02

This Environmental Statement Figure meets the requirements of Regulation 5(2)(1)(ii) of the Infrastructure Planning (Applications: Prescribed Forms and Procedure Regulations) 2009.



- Existing A66
- Order Limits
- Indicative Site Clearance Area
- Study Area 250m
- Phase 1 Habitat Point**
 - Broadleaved Parkland/Scattered Trees
 - Coniferous Parkland/Scattered Trees
 - Scrub - Scattered
 - Terrestrial Invertebrate Transects
- Phase 1 Habitat Linear**
 - Dry Ditch
 - Wall
 - Fence
 - Species-poor Hedge and Trees
 - Species-rich Hedge and Trees
 - Species-poor Defunct Hedge
 - Species-rich Defunct Hedge
 - Species-poor Hedge
 - Species-rich Hedge
 - Running Water
 - Mixed Parkland/Scattered Trees
 - Broadleaved Parkland/Scattered Trees
 - Coniferous Parkland/Scattered Trees
 - Scrub - Scattered
 - Broadleaved Semi-natural Woodland
 - Broadleaved Plantation Woodland
 - Coniferous Semi-natural Woodland
 - Coniferous Plantation Woodland
 - Mixed Semi-natural Woodland
 - Mixed Plantation Woodland
 - Dense/Continuous Scrub
 - Species-poor Hedge
 - Species-rich Hedge
 - Species-poor Defunct Hedge
 - Species-rich Defunct Hedge
 - Broadleaved Parkland/Scattered Trees
 - Coniferous Parkland/Scattered Trees
 - Mixed Parkland/Scattered Trees
 - Broadleaved Recently-felled Woodland
 - Coniferous Recently-felled Woodland
 - Mixed Recently-felled Woodland
 - Semi-improved Acid Grassland
 - Unimproved Neutral Grassland
 - Semi-improved Neutral Grassland
 - Improved Grassland
 - Marshy Grassland
 - Coniferous Plantation Woodland
 - Mixed Semi-natural Woodland
 - Mixed Plantation Woodland
 - Dense/Continuous Scrub
 - Broadleaved Parkland/Scattered Trees
 - Coniferous Parkland/Scattered Trees
 - Mixed Parkland/Scattered Trees
 - Broadleaved Recently-felled Woodland
 - Coniferous Recently-felled Woodland
 - Mixed Recently-felled Woodland
 - Semi-improved Acid Grassland
 - Unimproved Neutral Grassland
 - Semi-improved Neutral Grassland
 - Improved Grassland
 - Marshy Grassland
 - Coniferous Plantation Woodland
 - Mixed Semi-natural Woodland
 - Mixed Plantation Woodland
 - Dense/Continuous Scrub
 - Broadleaved Parkland/Scattered Trees
 - Coniferous Parkland/Scattered Trees
 - Mixed Parkland/Scattered Trees
 - Broadleaved Recently-felled Woodland
 - Coniferous Recently-felled Woodland
 - Mixed Recently-felled Woodland
 - Semi-improved Acid Grassland
 - Unimproved Neutral Grassland
 - Semi-improved Neutral Grassland
 - Improved Grassland
 - Marshy Grassland
 - Coniferous Plantation Woodland
 - Mixed Semi-natural Woodland
 - Mixed Plantation Woodland
 - Dense/Continuous Scrub



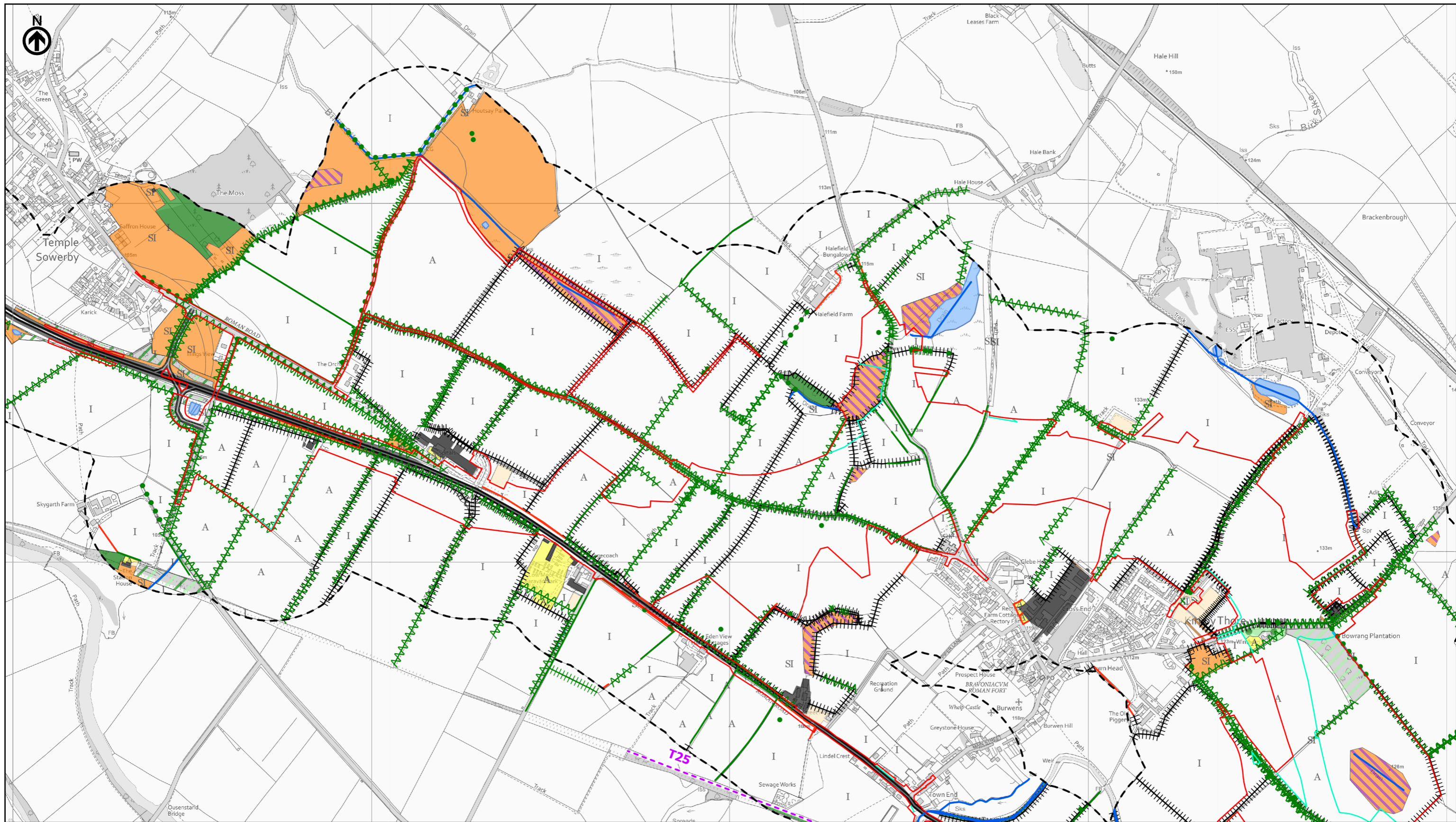
national highways 3 Piccadilly Place Manchester M1 3BN

P02	First Issue				
	KBIG	LHAN	TCLE	AMIT	KWHA
	28/03/22	06/04/22	06/04/22	06/04/22	12/04/22
Revision	Created	Checked	Reviewed	Approved	Authorised

Scale @ A3: 1:10,000 | Project Ref No HE565627 | Stage: Stage 3

© Crown copyright and database rights (2022). All rights reserved. OS 100030649. Contains public sector information licensed under the Open Government Licence v3.0.

Project Name A66 Northern Trans-Pennine Project			
Map Title Figure 6.3			
Phase 1 Habitat & Terrestrial Invertebrate Survey			
Scheme: 03, Penrith to Temple Sowerby			
Sheet 3 of 15			
Map Number Project	Originator	Volume	
HE565627	AMY	EBD	
S00		MP - LB - 003413	
Location		Type	Role
S4		FIT FOR STAGE APPROVAL	Number
S4		FIT FOR STAGE APPROVAL	P02



- | | | |
|--|--|--|
| <ul style="list-style-type: none"> Existing A66 Order Limits Indicative Site Clearance Area Study Area 250m Phase 1 Habitat Point Broadleaved Parkland/Scattered Trees Coniferous Parkland/Scattered Trees Scrub - Scattered Terrestrial Invertebrate Transects Phase 1 Habitat Linear Dry Ditch Wall Fence Species-poor Hedge and Trees Species-rich Hedge and Trees Species-poor Defunct Hedge | <ul style="list-style-type: none"> Species-rich Defunct Hedge Species-poor Hedge Species-rich Hedge Running Water Mixed Parkland/Scattered Trees Broadleaved Parkland/Scattered Trees Coniferous Parkland/Scattered Trees Scrub - Scattered Phase 1 Habitat Polygon Broadleaved Semi-natural Woodland Broadleaved Plantation Woodland Coniferous Semi-natural Woodland Coniferous Plantation Woodland Mixed Semi-natural Woodland Mixed Plantation Woodland Dense/Continuous Scrub Scattered Scrub Broadleaved Parkland/Scattered Trees Coniferous Parkland/Scattered Trees Mixed Parkland/Scattered Trees Broadleaved Recently-felled Woodland Coniferous Recently-felled Woodland Mixed Recently-felled Woodland Semi-improved Acid Grassland Unimproved Neutral Grassland Semi-improved Neutral Grassland Improved Grassland Marshy Grassland Coniferous Plantation Woodland Mixed Semi-natural Woodland Mixed Plantation Woodland Dense/Continuous Scrub | <ul style="list-style-type: none"> Basic Dry Dwarf Shrub Heath Wet Dwarf Shrub Heath Basic Flush Swamp Inundation Vegetation Other Exposure - Acid/neutral Standing Water Spoil Arable Amenity Grassland Ephemeral/Short Perennial Introduced Shrub Caravan Site Buildings Bare Ground Non-ruderal Other Habitat |
|--|--|--|



national highways 3 Piccadilly Place Manchester M1 3BN

P02	First Issue				
	KBIG	LHAN	TCLE	AMIT	KWHA
	28/03/22	06/04/22	06/04/22	06/04/22	12/04/22
Revision	Created	Checked	Reviewed	Approved	Authorised

Scale @ A3: 1:10,000 | Project Ref No HE565627 | Stage: Stage 3

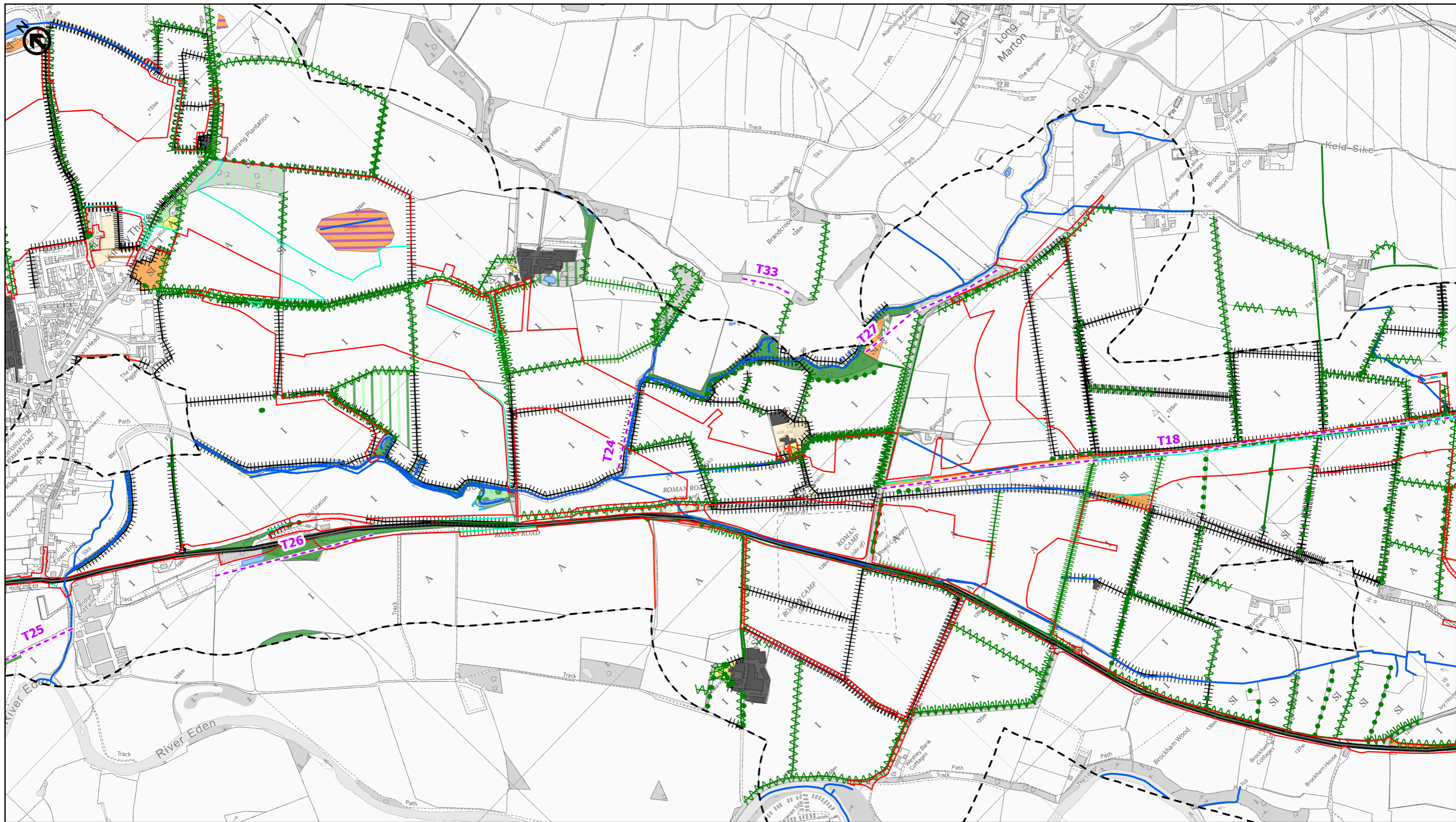
© Crown copyright and database rights (2022). All rights reserved. OS 100030649. Contains public sector information licensed under the Open Government Licence v3.0.

Project Name
A66 Northern Trans-Pennine Project

Map Title
Figure 6.3
Phase 1 Habitat & Terrestrial Invertebrate Survey
Scheme: 0405, Temple Sowerby to Appleby
Sheet 4 of 15

Map Number	Project	Originator	Volume
HE565627	-	AMY	EBD
S00	-	MP - LB	003414
Location	Type	Role	Number
S4	FIT FOR STAGE APPROVAL		P02

Suitability Description: FIT FOR STAGE APPROVAL



- | | | | |
|--|--|---|--|
| <ul style="list-style-type: none"> Existing A66 Order Limits Indicative Site Clearance Area Study Area 250m Phase 1 Habitat Point Broadleaved Parkland/Scattered Trees Coniferous Parkland/Scattered Trees Scrub - Scattered Terrestrial Invertebrate Transects Phase 1 Habitat Linear Dry Ditch Wall Fence Species-poor Hedge and Trees Species-rich Hedge and Trees Species-poor Defunct Hedge | <ul style="list-style-type: none"> Species-rich Defunct Hedge Species-poor Hedge Species-rich Hedge Running Water Mixed Parkland/Scattered Trees Broadleaved Parkland/Scattered Trees Coniferous Parkland/Scattered Trees Scrub - Scattered Phase 1 Habitat Polygon Broadleaved Semi-natural Woodland Broadleaved Plantation Woodland Coniferous Semi-natural Woodland Coniferous Plantation Woodland Mixed Semi-natural Woodland Mixed Plantation Woodland Dense/Continuous Scrub | <ul style="list-style-type: none"> Scattered Scrub Broadleaved Parkland/Scattered Trees Coniferous Parkland/Scattered Trees Mixed Parkland/Scattered Trees Broadleaved Recently-felled Woodland Coniferous Recently-felled Woodland Mixed Recently-felled Woodland Semi-improved Acid Grassland Unimproved Neutral Grassland Semi-improved Neutral Grassland Improved Grassland Marshy Grassland Poor Semi-improved Grassland Continuous Bracken Tall Ruderal Non-ruderal | <ul style="list-style-type: none"> Basic Dry Dwarf Shrub Heath Wet Dwarf Shrub Heath Basic Flush Swamp Inundation Vegetation Other Exposure - Acid/neutral Standing Water Spoil Arable Amenity Grassland Ephemeral/Short Perennial Introduced Shrub Caravan Site Buildings Bare Ground Other Habitat |
|--|--|---|--|



national highways

3 Piccadilly Place
Manchester
M1 3BN

P02	First Issue				
	KBIG	LHAN	TCLE	AMIT	KWHA
	28/03/22	06/04/22	06/04/22	06/04/22	12/04/22
Revision	Created	Checked	Reviewed	Approved	Authorised

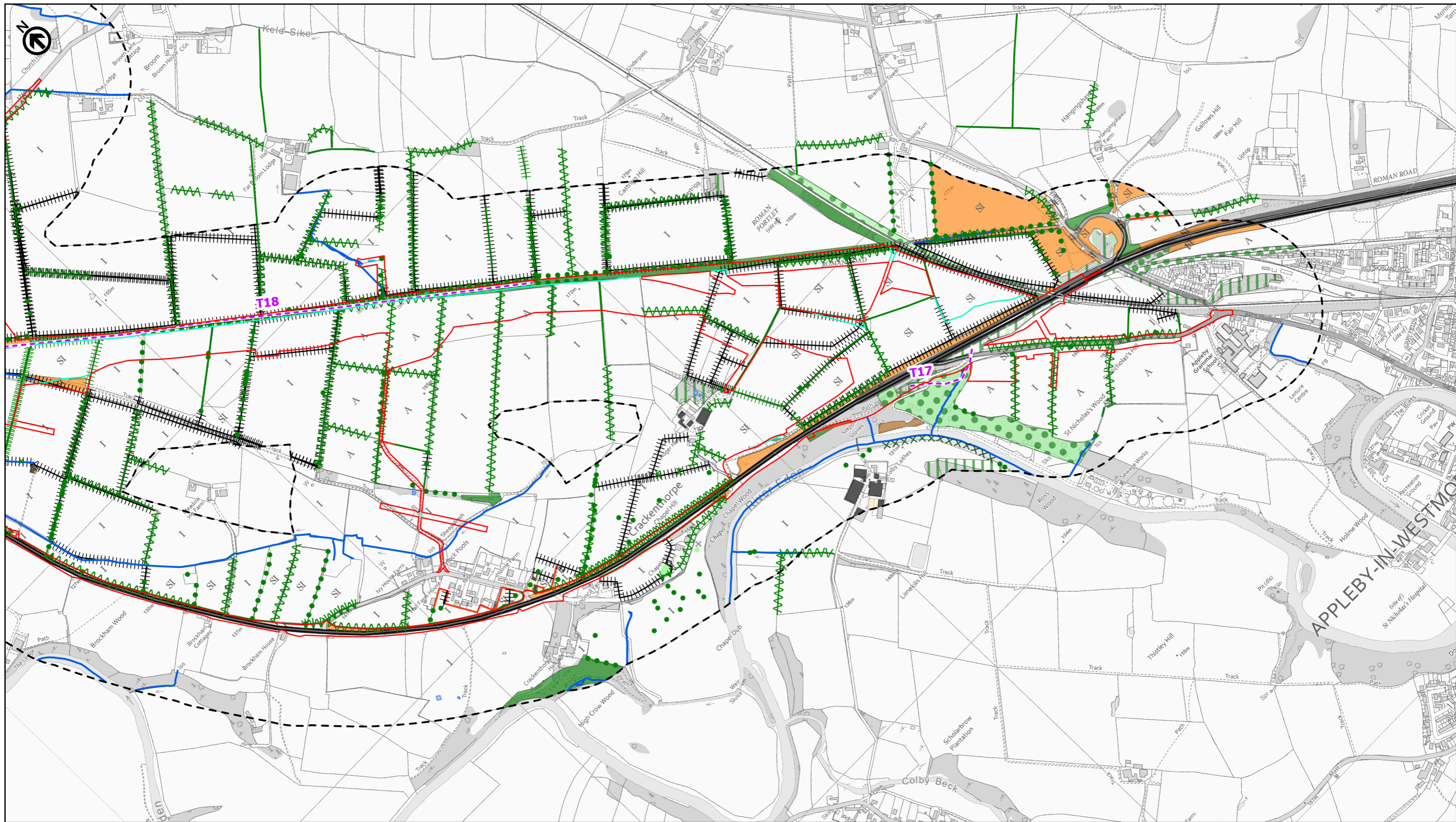
Kilometres
0 0.25 0.5

Scale @ A3: 1:10,000 | Project Ref No HE565627 | Stage: Stage 3

© Crown copyright and database rights (2022). All rights reserved. OS 100030649. Contains public sector information licensed under the Open Government Licence v3.0.

Project Name A66 Northern Trans-Pennine Project			
Map Title Figure 6.3			
Phase 1 Habitat & Terrestrial Invertebrate Survey Scheme: 0405, Temple Sowerby to Appleby Sheet 5 of 15			
Map Number Project	Originator	Volume	
HE565627	AMY	EBD	
S00 Location		MP	LB - 003415
		Type	Role Number
Suitability S4	Suitability Description FIT FOR STAGE APPROVAL		Revision P02

This Environmental Statement Figure meets the requirements of Regulation 5(2)(l)(ii) of the Infrastructure Planning (Applications: Prescribed Forms and Procedure Regulations) 2009.



- | | | | |
|--|--|---|--|
| <ul style="list-style-type: none"> Existing A66 Order Limits Indicative Site Clearance Area Study Area 250m Phase 1 Habitat Point <ul style="list-style-type: none"> Broadleaved Parkland/Scattered Trees Coniferous Parkland/Scattered Trees Scrub - Scattered Terrestrial Invertebrate Transects Phase 1 Habitat Linear <ul style="list-style-type: none"> Dry Ditch Wall Fence Species-poor Hedge and Trees Species-rich Hedge and Trees Species-poor Defunct Hedge | <ul style="list-style-type: none"> Species-rich Defunct Hedge Species-poor Hedge Species-rich Hedge Running Water Mixed Parkland/Scattered Trees Broadleaved Parkland/Scattered Trees Coniferous Parkland/Scattered Trees Scrub - Scattered Phase 1 Habitat Polygon <ul style="list-style-type: none"> Broadleaved Semi-natural Woodland Broadleaved Plantation Woodland Coniferous Semi-natural Woodland Coniferous Plantation Woodland Mixed Semi-natural Woodland Mixed Plantation Woodland Dense/Continuous Scrub | <ul style="list-style-type: none"> Scattered Scrub Broadleaved Parkland/Scattered Trees Coniferous Parkland/Scattered Trees Mixed Parkland/Scattered Trees Broadleaved Recently-felled Woodland Coniferous Recently-felled Woodland Mixed Recently-felled Woodland Semi-improved Acid Grassland Unimproved Neutral Grassland Semi-improved Neutral Grassland Improved Grassland Marshy Grassland Poor Semi-improved Grassland Continuous Bracken Tall Ruderal Non-ruderal | <ul style="list-style-type: none"> Basic Dry Dwarf Shrub Heath Wet Dwarf Shrub Heath Basic Flush Swamp Inundation Vegetation Other Exposure - Acid/neutral Standing Water Spoil Arable Amenity Grassland Ephemeral/Short Perennial Introduced Shrub Caravan Site Buildings Bare Ground Other Habitat |
|--|--|---|--|



national highways 3 Piccadilly Place Manchester M1 3BN

P02	First Issue				
	KBIG	LHAN	TCLE	AMIT	KWHA
	28/03/22	06/04/22	06/04/22	06/04/22	12/04/22
Revision	Created	Checked	Reviewed	Approved	Authorised

Scale @ A3: 1:10,000 | Project Ref No HE565627 | Stage: Stage 3

© Crown copyright and database rights (2022). All rights reserved. OS 100030649. Contains public sector information licensed under the Open Government Licence v3.0.

Project Name: **A66 Northern Trans-Pennine Project**
Map Title: **Figure 6.3**
Scheme: **0405, Temple Sowerby to Appley**
Sheet 6 of 15

Map Number	Project	Originator	Volume
HE565627	-	AMY	EBD
S00	-	MP - LB	003416
Location		Type	Role

Suitability	Suitability Description	Revision
S4	FIT FOR STAGE APPROVAL	P02

This Environmental Statement Figure meets the requirements of Regulation 5(2)(1)(ii) of the Infrastructure Planning (Applications: Prescribed Forms and Procedure Regulations) 2009.



- Existing A66
- Order Limits
- Indicative Site Clearance Area
- Study Area 250m
- Phase 1 Habitat Point**
- Broadleaved Parkland/Scattered Trees
- Coniferous Parkland/Scattered Trees
- Scrub - Scattered
- Terrestrial Invertebrate Transects
- Phase 1 Habitat Linear**
- Dry Ditch
- Wall
- Fence
- Species-poor Hedge and Trees
- Species-rich Hedge and Trees
- Species-poor Defunct Hedge
- Species-rich Defunct Hedge
- Species-poor Hedge
- Species-rich Hedge
- Running Water
- Mixed Parkland/Scattered Trees
- Broadleaved Parkland/Scattered Trees
- Coniferous Parkland/Scattered Trees
- Scrub - Scattered
- Phase 1 Habitat Polygon**
- Broadleaved Semi-natural Woodland
- Broadleaved Plantation Woodland
- Coniferous Semi-natural Woodland
- Coniferous Plantation Woodland
- Mixed Semi-natural Woodland
- Mixed Plantation Woodland
- Dense/Continuous Scrub
- Scattered Scrub
- Broadleaved Parkland/Scattered Trees
- Coniferous Parkland/Scattered Trees
- Mixed Parkland/Scattered Trees
- Broadleaved Recently-felled Woodland
- Mixed Recently-felled Woodland
- Semi-improved Acid Grassland
- Unimproved Neutral Grassland
- Semi-improved Neutral Grassland
- Improved Grassland
- Marshy Grassland
- Coniferous Woodland
- Poor Semi-improved Grassland
- Continuous Bracken
- Tall Ruderal
- Non-ruderal
- Basic Dry Dwarf Shrub Heath
- Wet Dwarf Shrub Heath
- Basic Flush
- Swamp
- Inundation Vegetation
- Other Exposure - Acid/neutral
- Standing Water
- Spoil
- Arable
- Amenity Grassland
- Ephemeral/Short Perennial
- Introduced Shrub
- Caravan Site
- Buildings
- Bare Ground
- Other Habitat



national highways 3 Piccadilly Place Manchester M1 3BN

P03	Second Issue: Revised Order Limits				
	PKEL	CESL	AMAR	AWAR	KWHA
	19/04/23	19/04/23	19/04/23	16/05/23	16/05/23
Revision	Created	Checked	Reviewed	Approved	Authorised

Kilometres
0 0.25 0.5

Scale @ A3: 1:10,000 | Project Ref No HE565627 | Stage: Stage 3

© Crown copyright and database rights (2023). All rights reserved. OS 100030649. Contains public sector information licensed under the Open Government Licence v3.0.

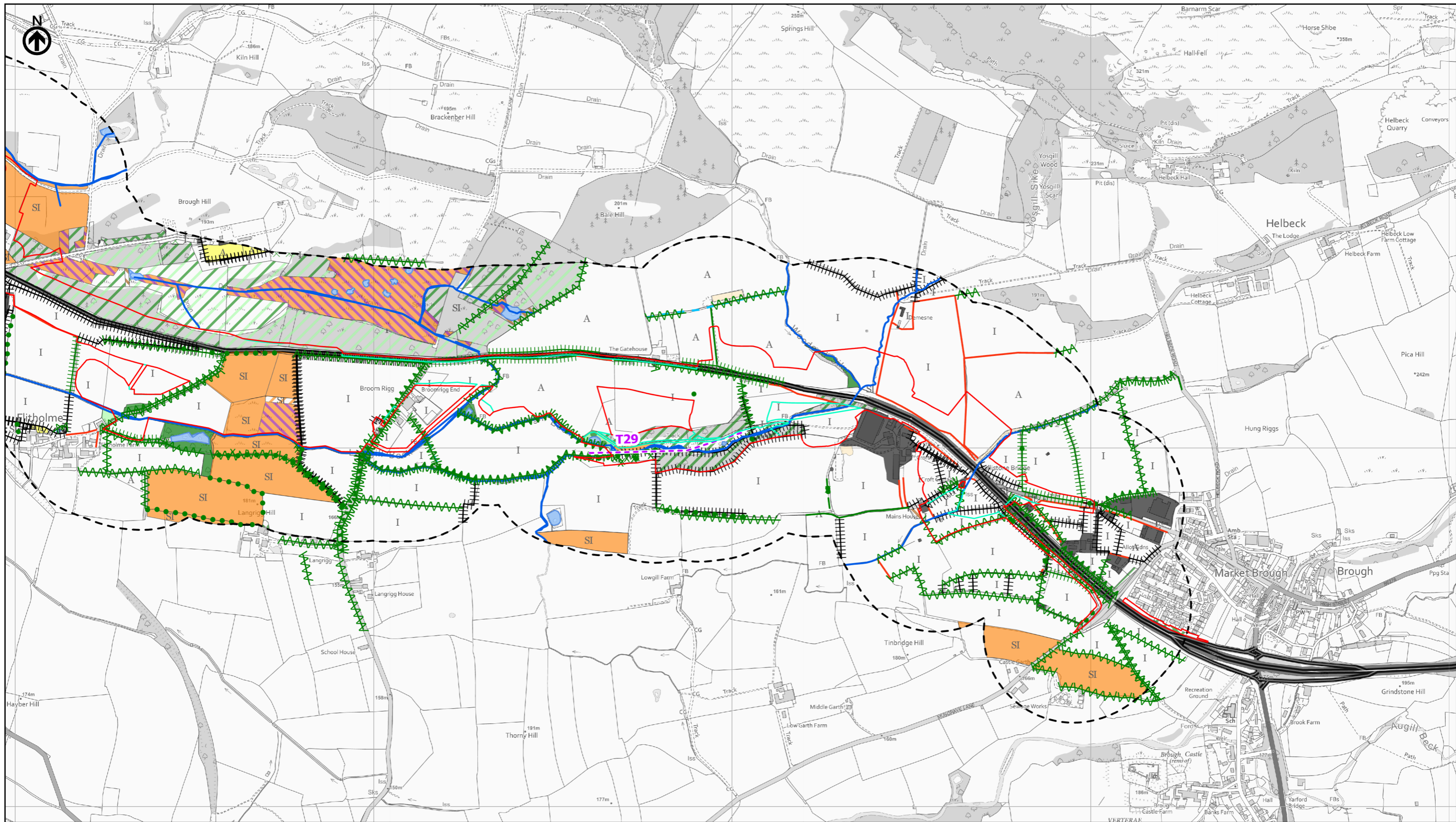
Project Name
A66 Northern Trans-Pennine Project

Map Title
Figure 6.3
Phase 1 Habitat & Terrestrial Invertebrate Survey
Scheme: 06, Appleby to Brough
Sheet 8 of 15

Map Number	Project	Originator	Volume
HE565627	-	AMY	EBD
S00	-	MP - LB	003418
Location		Type	Role

Suitability	Suitability Description	Revision
S4	FIT FOR STAGE APPROVAL	P03

This Environmental Statement Figure meets the requirements of Regulation 5(2)(1)(ii) of the Infrastructure Planning (Applications: Prescribed Forms and Procedure Regulations) 2009.



- Existing A66
- Order Limits
- Indicative Site Clearance Area
- Study Area 250m
- Phase 1 Habitat Point**
 - Broadleaved Parkland/Scattered Trees
 - Coniferous Parkland/Scattered Trees
 - Scrub - Scattered
 - Terrestrial Invertebrate Transects
- Phase 1 Habitat Linear**
 - Dry Ditch
 - Wall
 - Fence
 - Species-poor Hedge and Trees
 - Species-rich Hedge and Trees
 - Species-poor Defunct Hedge
- Species-rich Defunct Hedge
- Species-poor Hedge
- Species-rich Hedge
- Running Water
- Mixed Parkland/Scattered Trees
- Broadleaved Parkland/Scattered Trees
- Coniferous Parkland/Scattered Trees
- Scrub - Scattered
- Phase 1 Habitat Polygon**
 - Broadleaved Semi-natural Woodland
 - Broadleaved Plantation Woodland
 - Coniferous Semi-natural Woodland
 - Coniferous Plantation Woodland
 - Mixed Semi-natural Woodland
 - Mixed Plantation Woodland
 - Dense/Continuous Scrub
- Scattered Scrub
- Broadleaved Parkland/Scattered Trees
- Coniferous Parkland/Scattered Trees
- Mixed Parkland/Scattered Trees
- Broadleaved Recently-felled Woodland
- Coniferous Recently-felled Woodland
- Mixed Recently-felled Woodland
- Semi-improved Acid Grassland
- Unimproved Neutral Grassland
- Semi-improved Neutral Grassland
- Improved Grassland
- Marshy Grassland
- Coniferous Woodland
- Poor Semi-improved Grassland
- Continuous Bracken
- Tall Ruderal
- Non-ruderal
- Basic Dry Dwarf Shrub Heath
- Wet Dwarf Shrub Heath
- Basic Flush
- Swamp
- Inundation Vegetation
- Other Exposure - Acid/neutral
- Standing Water
- Spoil
- Arable
- Amenity Grassland
- Ephemeral/Short Perennial
- Introduced Shrub
- Caravan Site
- Buildings
- Bare Ground
- Other Habitat



national highways

3 Piccadilly Place
Manchester
M1 3BN

P03	Second Issue: Revised Order Limits				
	PKEL	CESL	AMAR	AWAR	KWHA
	19/04/23	19/04/23	19/04/23	16/05/23	16/05/23
Revision	Created	Checked	Reviewed	Approved	Authorised

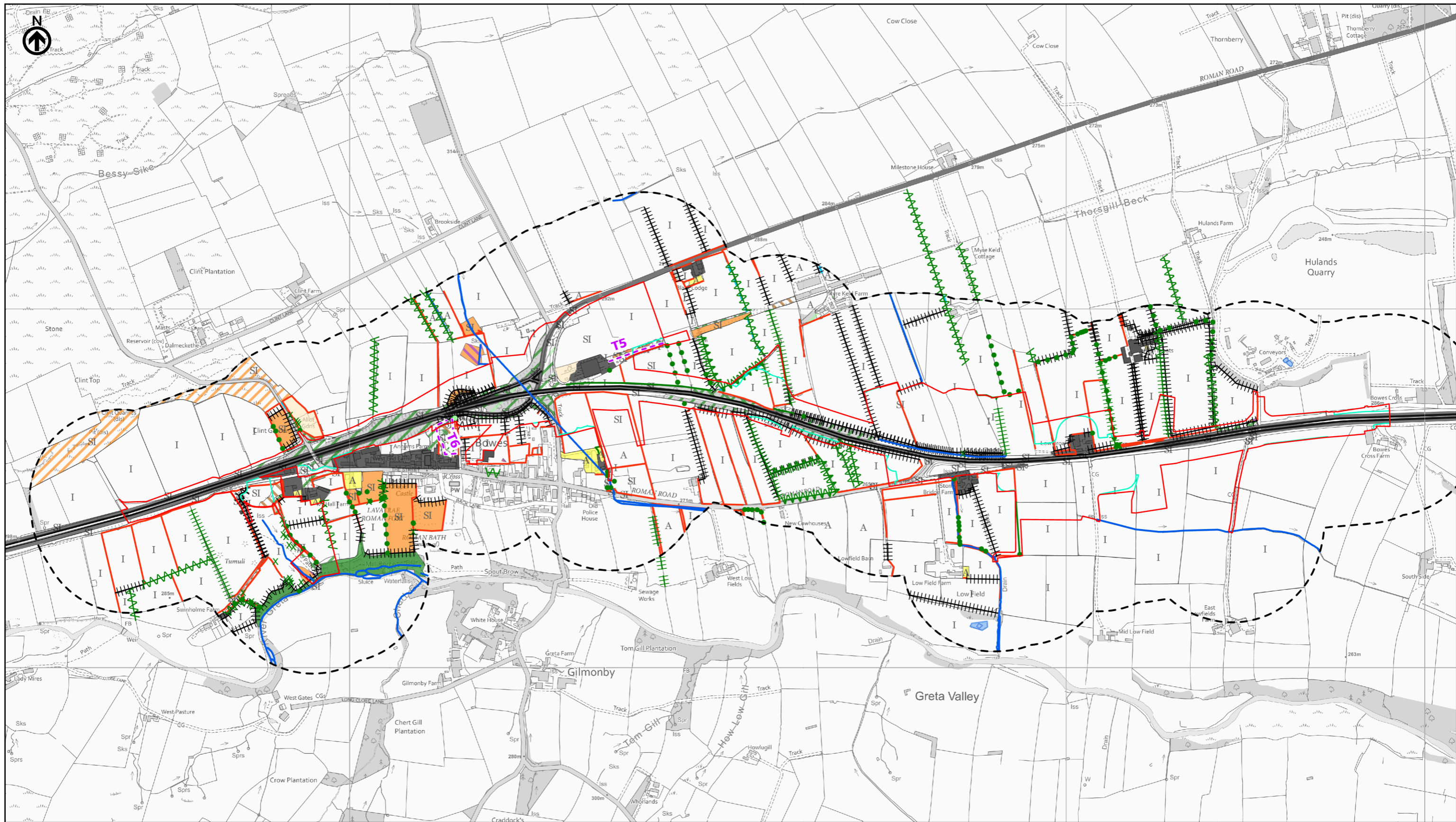
Kilometres
0 0.25 0.5

Scale @ A3: 1:10,000 | Project Ref No HE565627 | Stage: Stage 3

© Crown copyright and database rights (2023). All rights reserved. OS 100030649. Contains public sector information licensed under the Open Government Licence v3.0.

Project Name A66 Northern Trans-Pennine Project			
Map Title Figure 6.3			
Scheme: 06, Appleby to Brough			
Sheet 9 of 15			
Map Number HE565627	Project S00	Originator - AMY -	Volume - EBD -
Location		Type - MP -	Role - LB -
Suitability S4		Description FIT FOR STAGE APPROVAL	
Revision P03		Revision	

This Environmental Statement Figure meets the requirements of Regulation 5(2)(1)(ii) of the Infrastructure Planning (Applications: Prescribed Forms and Procedure Regulations) 2009.



- | | | | |
|--|--|--|--|
| <ul style="list-style-type: none"> Existing A66 Order Limits Indicative Site Clearance Area Study Area 250m Phase 1 Habitat Point Broadleaved Parkland/Scattered Trees Coniferous Parkland/Scattered Trees Scrub - Scattered Terrestrial Invertebrate Transects Phase 1 Habitat Linear Dry Ditch Wall Fence Species-poor Hedge and Trees Species-rich Hedge and Trees Species-poor Defunct Hedge | <ul style="list-style-type: none"> Species-rich Defunct Hedge Species-poor Hedge Species-rich Hedge Running Water Mixed Parkland/Scattered Trees Broadleaved Parkland/Scattered Trees Coniferous Parkland/Scattered Trees Scrub - Scattered Phase 1 Habitat Polygon Broadleaved Semi-natural Woodland Broadleaved Plantation Woodland Coniferous Semi-natural Woodland Coniferous Plantation Woodland Mixed Semi-natural Woodland Mixed Plantation Woodland Dense/Continuous Scrub | <ul style="list-style-type: none"> Scattered Scrub Broadleaved Parkland/Scattered Trees Coniferous Parkland/Scattered Trees Mixed Parkland/Scattered Trees Broadleaved Recently-felled Woodland Coniferous Recently-felled Woodland Mixed Recently-felled Woodland Semi-improved Acid Grassland Unimproved Neutral Grassland Semi-improved Neutral Grassland Improved Grassland Marshy Grassland Poor Semi-improved Grassland Continous Bracken Tall Ruderal Non-ruderal | <ul style="list-style-type: none"> Basic Dry Dwarf Shrub Heath Wet Dwarf Shrub Heath Basic Flush Swamp Inundation Vegetation Other Exposure - Acid/neutral Standing Water Spoil Arable Amenity Grassland Ephemeral/Short Perennial Introduced Shrub Caravan Site Buildings Bare Ground Other Habitat |
|--|--|--|--|



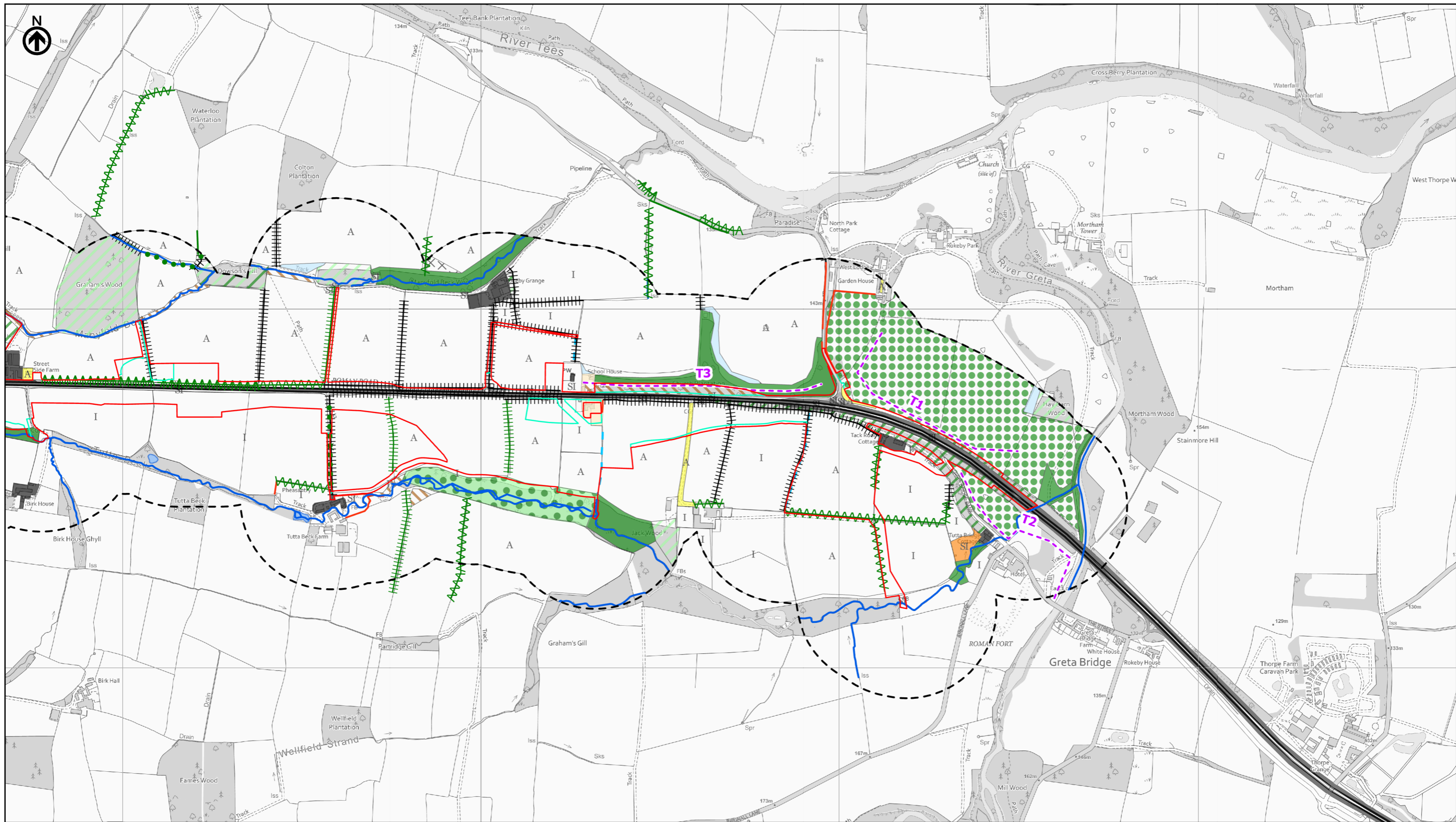
national highways 3 Piccadilly Place Manchester M1 3BN

P02	First Issue				
	KBIG	LHAN	TCLE	AMIT	KWHA
	28/03/22	06/04/22	06/04/22	06/04/22	12/04/22
Revision	Created	Checked	Reviewed	Approved	Authorised

Scale @ A3: 1:10,000 | Project Ref No HE565627 | Stage: Stage 3

© Crown copyright and database rights (2022). All rights reserved. OS 100030649. Contains public sector information licensed under the Open Government Licence v3.0.

Project Name A66 Northern Trans-Pennine Project			
Map Title Figure 6.3			
Phase 1 Habitat & Terrestrial Invertebrate Survey			
Scheme: 07, Bowes Bypass			
Sheet 10 of 15			
Map Number Project	Originator	Volume	
HE565627	AMY	EBD	
S00	MP	LB	003420
Location	Type	Role	Number
S4	FIT FOR STAGE APPROVAL		P02



- Existing A66
- Order Limits
- Indicative Site Clearance Area
- Study Area 250m
- Phase 1 Habitat Point**
- Broadleaved Parkland/Scattered Trees
- Coniferous Parkland/Scattered Trees
- Scrub - Scattered
- Terrestrial Invertebrate Transects
- Phase 1 Habitat Linear**
- Dry Ditch
- Wall
- Fence
- Species-poor Hedge and Trees
- Species-rich Hedge and Trees
- Species-poor Defunct Hedge
- Species-rich Defunct Hedge
- Species-poor Hedge
- Species-rich Hedge
- Running Water
- Mixed Parkland/Scattered Trees
- Broadleaved Parkland/Scattered Trees
- Coniferous Parkland/Scattered Trees
- Scrub - Scattered
- Phase 1 Habitat Polygon**
- Broadleaved Semi-natural Woodland
- Broadleaved Plantation Woodland
- Coniferous Semi-natural Woodland
- Coniferous Plantation Woodland
- Mixed Semi-natural Woodland
- Mixed Plantation Woodland
- Dense/Continuous Scrub
- Scattered Scrub
- Broadleaved Parkland/Scattered Trees
- Coniferous Parkland/Scattered Trees
- Mixed Parkland/Scattered Trees
- Broadleaved Recently-felled Woodland
- Coniferous Recently-felled Woodland
- Mixed Recently-felled Woodland
- Semi-improved Acid Grassland
- Unimproved Neutral Grassland
- Semi-improved Neutral Grassland
- Improved Grassland
- Marshy Grassland
- Coniferous Grassland
- Poor Semi-improved Grassland
- Continuous Bracken
- Tall Ruderal
- Non-ruderal
- Basic Dry Dwarf Shrub Heath
- Wet Dwarf Shrub Heath
- Basic Flush
- Swamp
- Inundation Vegetation
- Other Exposure - Acid/neutral
- Standing Water
- Spoil
- Arable
- Amenity Grassland
- Ephemeral/Short Perennial
- Introduced Shrub
- Caravan Site
- Buildings
- Bare Ground
- Other Habitat



national highways

3 Piccadilly Place
Manchester
M1 3BN

P02	First Issue				
	KBIG	LHAN	TCLE	AMIT	KWHA
	28/03/22	06/04/22	06/04/22	06/04/22	12/04/22
Revision	Created	Checked	Reviewed	Approved	Authorised

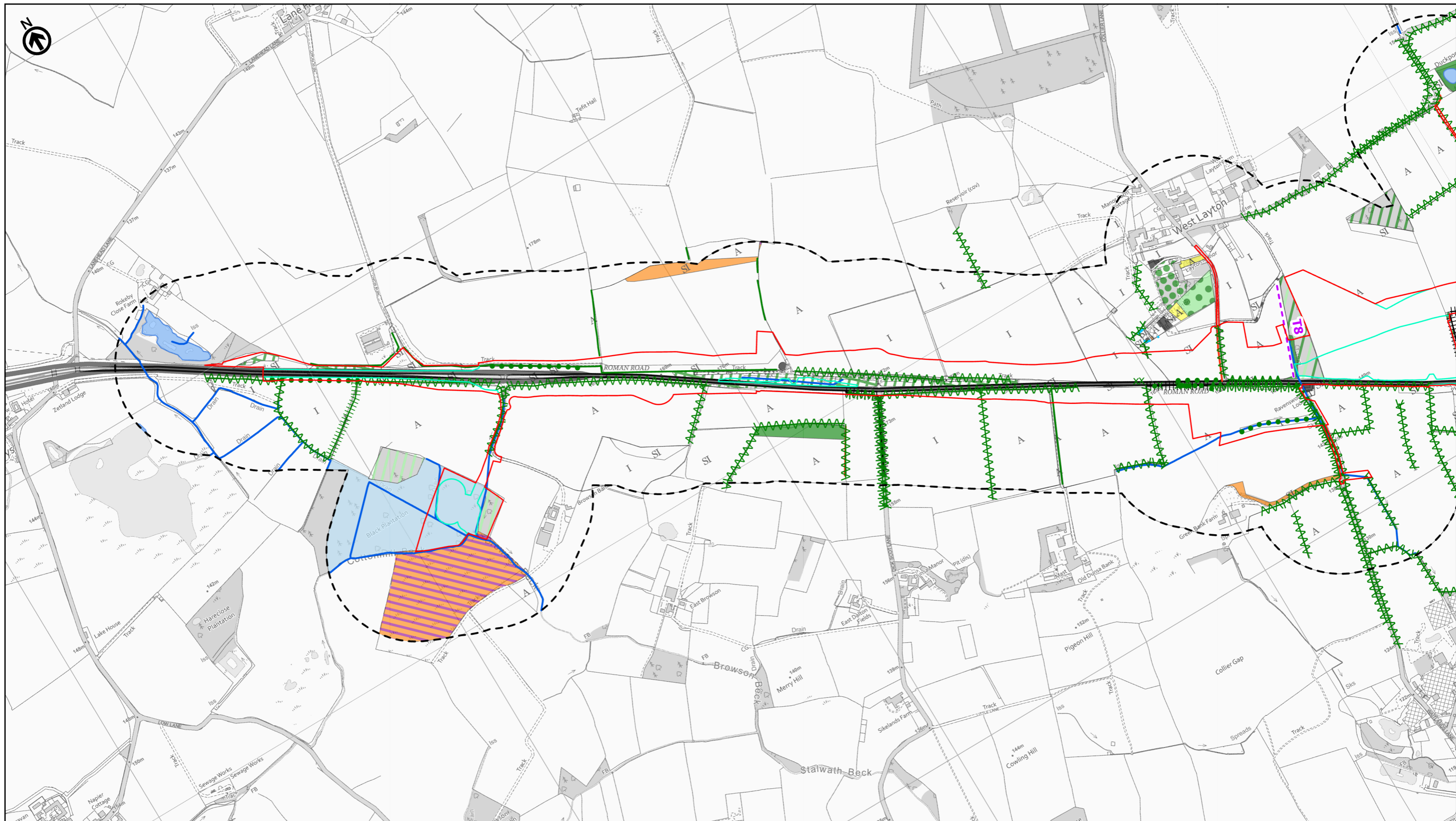
Kilometres
0 0.25 0.5

Scale @ A3: 1:10,000 | Project Ref No HE565627 | Stage: Stage 3

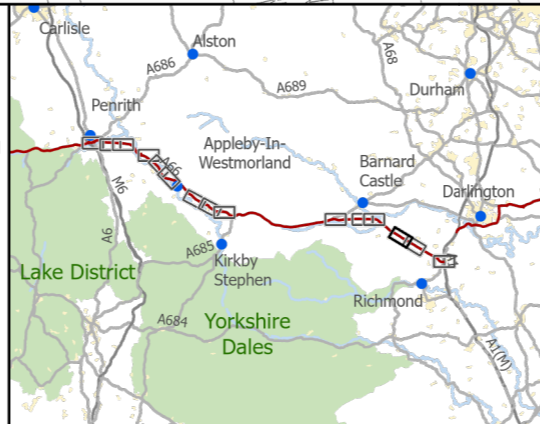
© Crown copyright and database rights (2022). All rights reserved. OS 100030649. Contains public sector information licensed under the Open Government Licence v3.0.

Project Name A66 Northern Trans-Pennine Project			
Map Title Figure 6.3			
Phase 1 Habitat & Terrestrial Invertebrate Survey			
Scheme: 08, Cross Lanes to Rokeby			
Sheet 12 of 15			
Map Number Project	Originator	Volume	
HE565627	AMY	EBD	
S00 Location		MP	LB - 003422
		Type	Role Number
Suitability S4	Suitability Description FIT FOR STAGE APPROVAL		Revision P02

This Environmental Statement Figure meets the requirements of Regulation 5(2)(l)(ii) of the Infrastructure Planning (Applications: Prescribed Forms and Procedure Regulations) 2009.



- Existing A66
- Order Limits
- Indicative Site Clearance Area
- Study Area 250m
- Phase 1 Habitat Point**
- Broadleaved Parkland/Scattered Trees
- Coniferous Parkland/Scattered Trees
- Scrub - Scattered
- Terrestrial Invertebrate Transects
- Phase 1 Habitat Linear**
- Dry Ditch
- Wall
- Fence
- Species-poor Hedge and Trees
- Species-rich Hedge and Trees
- Species-poor Defunct Hedge
- Species-rich Defunct Hedge
- Species-poor Hedge
- Species-rich Hedge
- Running Water
- Mixed Parkland/Scattered Trees
- Broadleaved Parkland/Scattered Trees
- Coniferous Parkland/Scattered Trees
- Scrub - Scattered
- Phase 1 Habitat Polygon**
- Broadleaved Semi-natural Woodland
- Broadleaved Plantation Woodland
- Coniferous Semi-natural Woodland
- Coniferous Plantation Woodland
- Mixed Semi-natural Woodland
- Mixed Plantation Woodland
- Dense/Continuous Scrub
- Scattered Scrub
- Broadleaved Parkland/Scattered Trees
- Coniferous Parkland/Scattered Trees
- Mixed Parkland/Scattered Trees
- Broadleaved Recently-felled Woodland
- Coniferous Recently-felled Woodland
- Mixed Recently-felled Woodland
- Semi-improved Acid Grassland
- Unimproved Neutral Grassland
- Semi-improved Neutral Grassland
- Improved Grassland
- Marshy Grassland
- Coniferous Plantation Woodland
- Mixed Semi-natural Woodland
- Mixed Plantation Woodland
- Dense/Continuous Scrub
- Basic Dry Dwarf Shrub Heath
- Wet Dwarf Shrub Heath
- Basic Flush
- Swamp
- Inundation Vegetation
- Other Exposure - Acid/neutral
- Standing Water
- Spoil
- Arable
- Amenity Grassland
- Ephemeral/Short Perennial
- Introduced Shrub
- Caravan Site
- Buildings
- Bare Ground
- Other Habitat
- Non-ruderal



national highways 3 Piccadilly Place Manchester M1 3BN

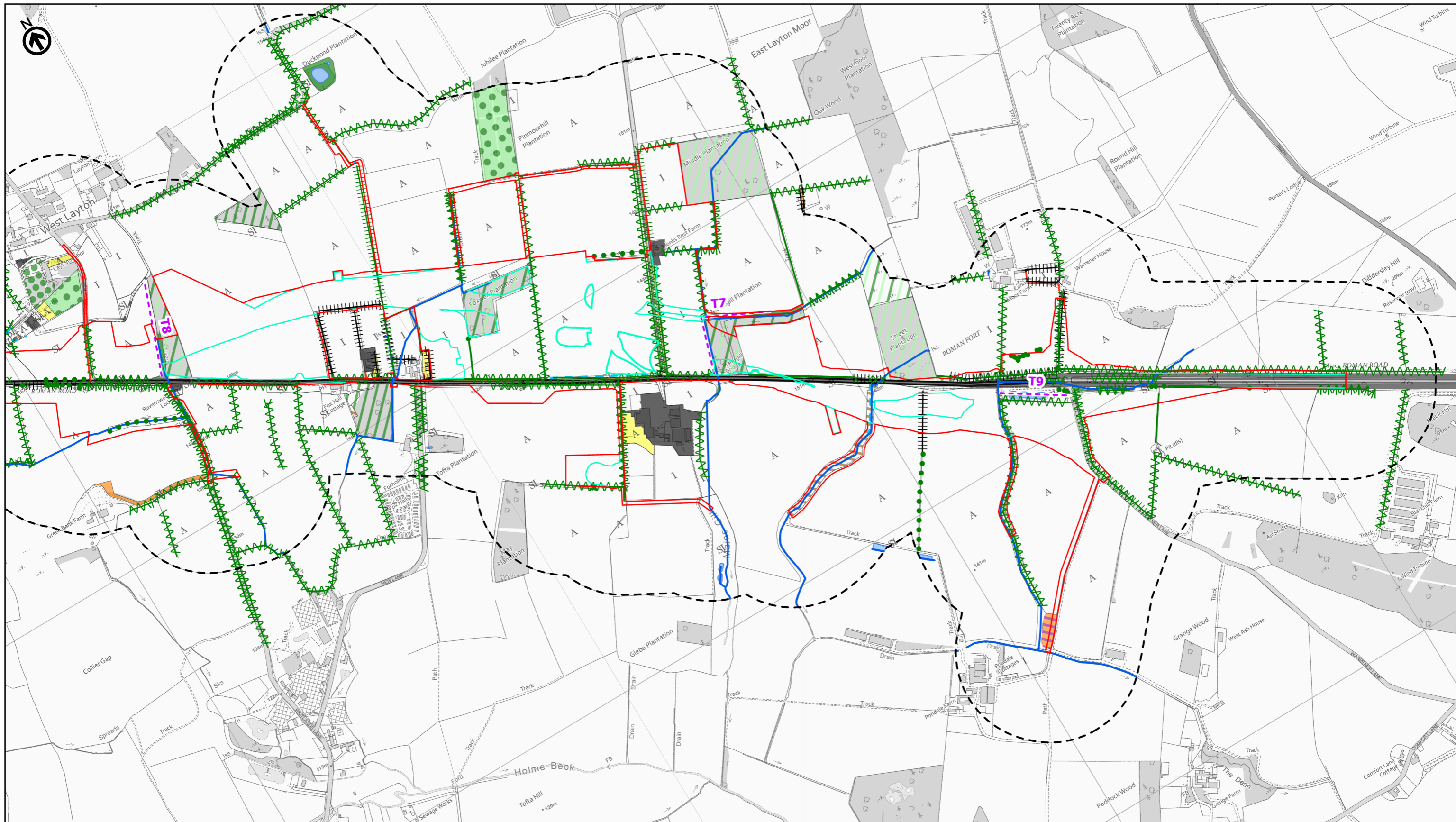
P02	First Issue				
	KBIG	LHAN	TCLE	AMIT	KWHA
	28/03/22	06/04/22	06/04/22	06/04/22	12/04/22
Revision	Created	Checked	Reviewed	Approved	Authorised

Kilometres
0 0.25 0.5

Scale @ A3: 1:10,000 | Project Ref No HE565627 | Stage: Stage 3

© Crown copyright and database rights (2022). All rights reserved. OS 100030649. Contains public sector information licensed under the Open Government Licence v3.0.

Project Name A66 Northern Trans-Pennine Project			
Map Title Figure 6.3			
Phase 1 Habitat & Terrestrial Invertebrate Survey Scheme: 09, Stephen Bank to Carkin Moor			
Sheet 13 of 15			
Map Number Project	Originator	Volume	
HE565627	AMY	EBD	
S00	MP	LB	003423
Location	Type	Role	Number
S4	FIT FOR STAGE APPROVAL		P02
Suitability	Suitability Description	Revision	
S4	FIT FOR STAGE APPROVAL	P02	



- | | | | |
|--|--|---|--|
| <ul style="list-style-type: none"> Existing A66 Order Limits Indicative Site Clearance Area Study Area 250m Phase 1 Habitat Point Broadleaved Parkland/Scattered Trees Coniferous Parkland/Scattered Trees Scrub - Scattered Terrestrial Invertebrate Transects Phase 1 Habitat Linear Dry Ditch Wall Fence Species-poor Hedge and Trees Species-rich Hedge and Trees Species-poor Defunct Hedge | <ul style="list-style-type: none"> Species-rich Defunct Hedge Species-poor Hedge Species-rich Hedge Running Water Mixed Parkland/Scattered Trees Broadleaved Parkland/Scattered Trees Coniferous Parkland/Scattered Trees Scrub - Scattered Phase 1 Habitat Polygon Broadleaved Semi-natural Woodland Broadleaved Plantation Woodland Coniferous Semi-natural Woodland Coniferous Plantation Woodland Mixed Semi-natural Woodland Mixed Plantation Woodland Dense/Continuous Scrub | <ul style="list-style-type: none"> Scattered Scrub Broadleaved Parkland/Scattered Trees Coniferous Parkland/Scattered Trees Mixed Parkland/Scattered Trees Broadleaved Recently-felled Woodland Coniferous Recently-felled Woodland Mixed Recently-felled Woodland Semi-improved Acid Grassland Unimproved Neutral Grassland Semi-improved Neutral Grassland Improved Grassland Marshy Grassland Poor Semi-improved Grassland Continuous Bracken Tall Ruderal Non-ruderal | <ul style="list-style-type: none"> Basic Dry Dwarf Shrub Heath Wet Dwarf Shrub Heath Basic Flush Swamp Inundation Vegetation Other Exposure - Acid/neutral Standing Water Spoil Arable Amenity Grassland Ephemeral/Short Perennial Introduced Shrub Caravan Site Buildings Bare Ground Other Habitat |
|--|--|---|--|



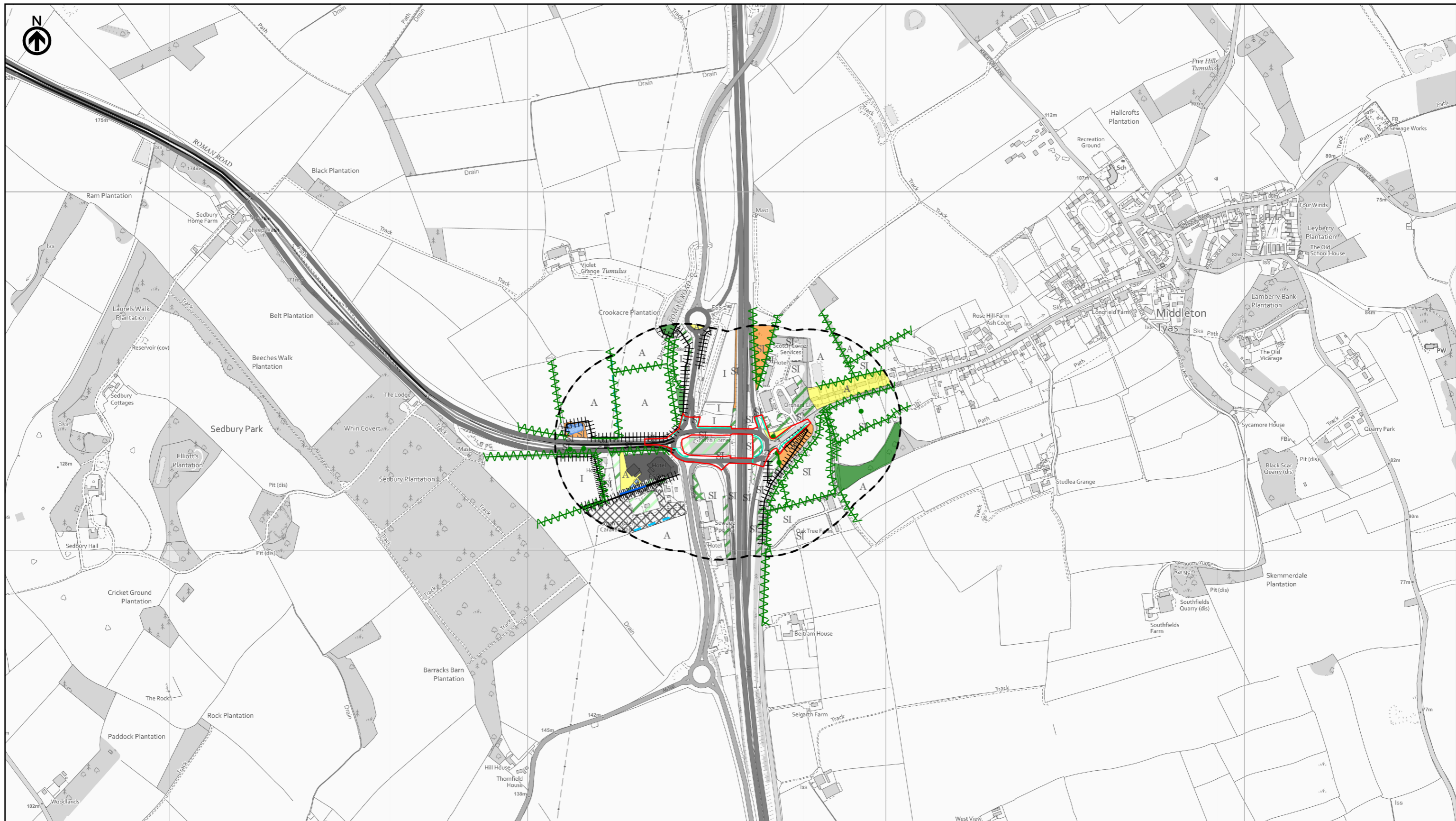
national highways 3 Piccadilly Place Manchester M1 3BN

P02	First Issue				
	KBIG	LHAN	TCLE	AMIT	KWHA
	28/03/22	06/04/22	06/04/22	06/04/22	12/04/22
Revision	Created	Checked	Reviewed	Approved	Authorised

Scale @ A3: 1:10,000 | Project Ref No HE565627 | Stage: Stage 3

© Crown copyright and database rights (2022). All rights reserved. OS 100030649. Contains public sector information licensed under the Open Government Licence v3.0.

Project Name A66 Northern Trans-Pennine Project			
Map Title Figure 6.3			
Phase 1 Habitat & Terrestrial Invertebrate Survey Scheme: 09, Stephen Bank to Carkin Moor			
Sheet 14 of 15			
Map Number Project	Originator	Volume	
HE565627	AMY	EBD	
S00	-	MP - LB -	003424
Location	Type	Role	Number
S4	FIT FOR STAGE APPROVAL		P02
Suitability	Suitability Description	Revision	
S4	FIT FOR STAGE APPROVAL	P02	



- Existing A66
- Order Limits
- Indicative Site Clearance Area
- Study Area 250m
- Phase 1 Habitat Point**
- Broadleaved Parkland/Scattered Trees
- Coniferous Parkland/Scattered Trees
- Scrub - Scattered
- Terrestrial Invertebrate Transects
- Phase 1 Habitat Linear**
- Dry Ditch
- Wall
- Fence
- Species-poor Hedge and Trees
- Species-rich Hedge and Trees
- Species-poor Defunct Hedge
- Species-rich Defunct Hedge
- Species-poor Hedge
- Species-rich Hedge
- Running Water
- Mixed Parkland/Scattered Trees
- Broadleaved Parkland/Scattered Trees
- Coniferous Parkland/Scattered Trees
- Scrub - Scattered
- Phase 1 Habitat Polygon**
- Broadleaved Semi-natural Woodland
- Broadleaved Plantation Woodland
- Coniferous Semi-natural Woodland
- Coniferous Plantation Woodland
- Mixed Semi-natural Woodland
- Mixed Plantation Woodland
- Dense/Continuous Scrub
- Scattered Scrub
- Broadleaved Parkland/Scattered Trees
- Coniferous Parkland/Scattered Trees
- Mixed Parkland/Scattered Trees
- Broadleaved Recently-felled Woodland
- Coniferous Recently-felled Woodland
- Mixed Recently-felled Woodland
- Semi-improved Acid Grassland
- Unimproved Neutral Grassland
- Semi-improved Neutral Grassland
- Improved Grassland
- Marshy Grassland
- Poor Semi-improved Grassland
- Continuous Bracken
- Tall Ruderal
- Non-ruderal
- Basic Dry Dwarf Shrub Heath
- Wet Dwarf Shrub Heath
- Basic Flush
- Swamp
- Inundation Vegetation
- Other Exposure - Acid/neutral
- Standing Water
- Spoil
- Arable
- Amenity Grassland
- Ephemeral/Short Perennial
- Introduced Shrub
- Caravan Site
- Buildings
- Bare Ground
- Other Habitat



national highways 3 Piccadilly Place Manchester M1 3BN

P02	First Issue				
	KBIG	LHAN	TCLE	AMIT	KWHA
	28/03/22	06/04/22	06/04/22	06/04/22	12/04/22
Revision	Created	Checked	Reviewed	Approved	Authorised

Kilometres
0 0.25 0.5

Scale @ A3: 1:10,000 | Project Ref No HE565627 | Stage: Stage 3

© Crown copyright and database rights (2022). All rights reserved. OS 100030649. Contains public sector information licensed under the Open Government Licence v3.0.

Project Name
A66 Northern Trans-Pennine Project

Map Title
Figure 6.3
Phase 1 Habitat & Terrestrial Invertebrate Survey Scheme: 11, A1(M) Junction 53 Scotch Corner
Sheet 15 of 15

Map Number	Project	Originator	Volume
HE565627	-	AMY	-
S00	-	MP	-
Location		Type	Role
			Number

Suitability	Suitability Description	Revision
S4	FIT FOR STAGE APPROVAL	P02

This Environmental Statement Figure meets the requirements of Regulation 5(2)(l)(ii) of the Infrastructure Planning (Applications: Prescribed Forms and Procedure Regulations) 2009.